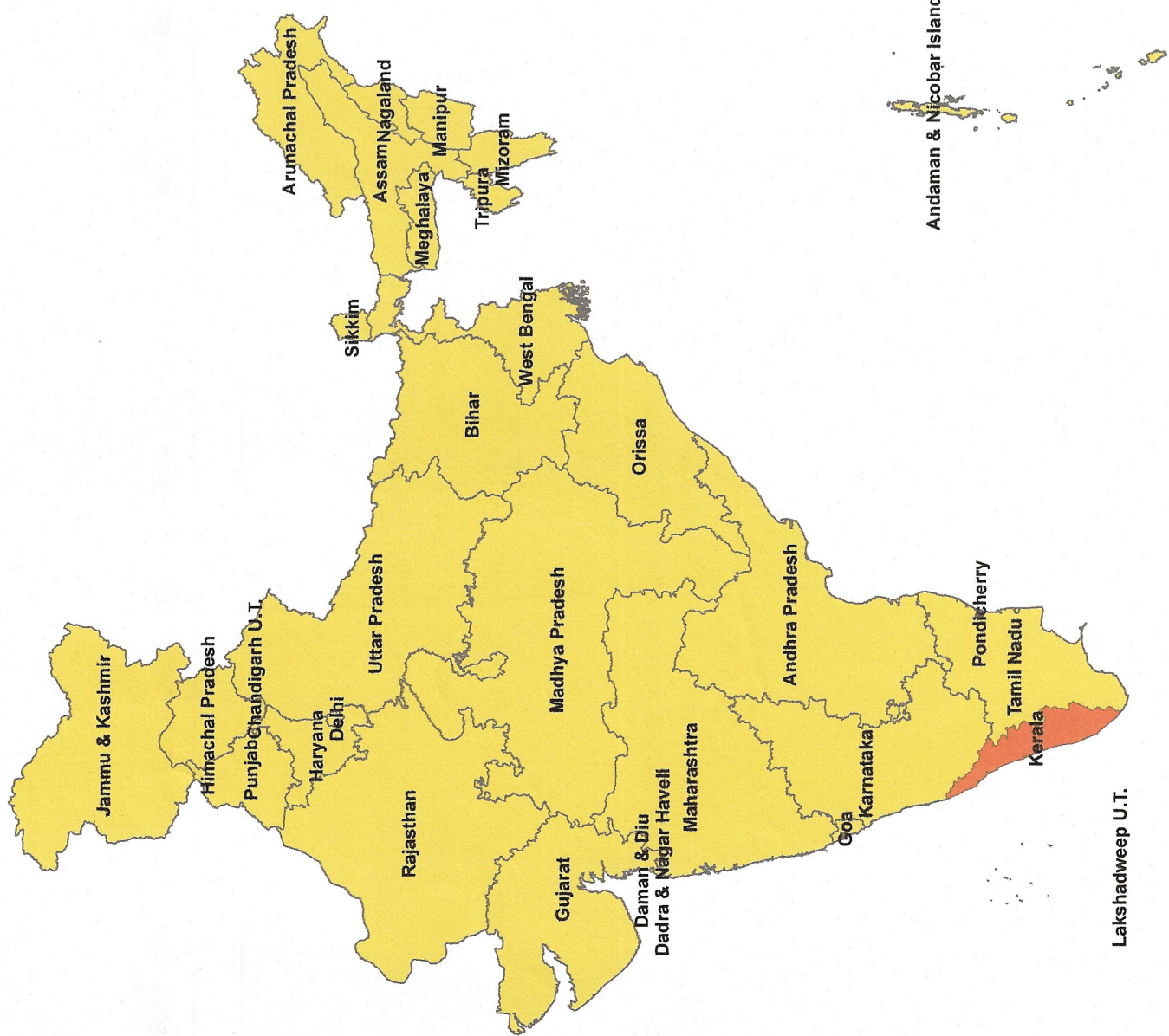
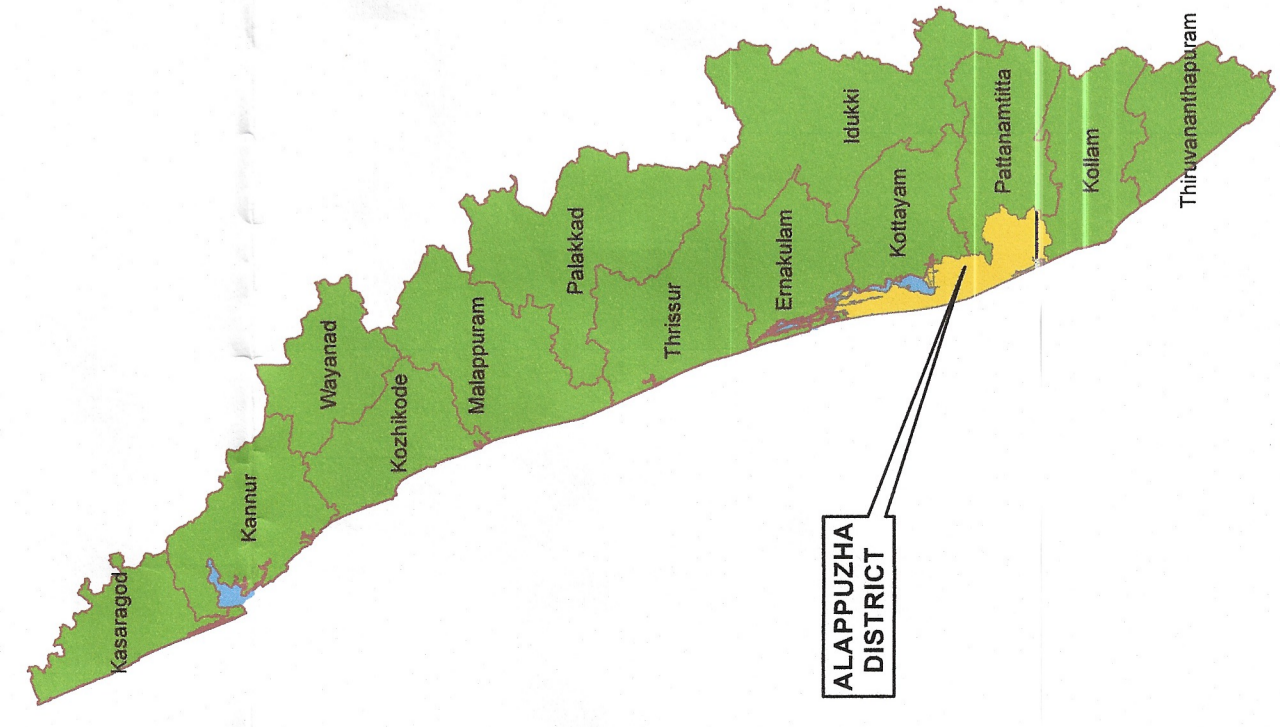


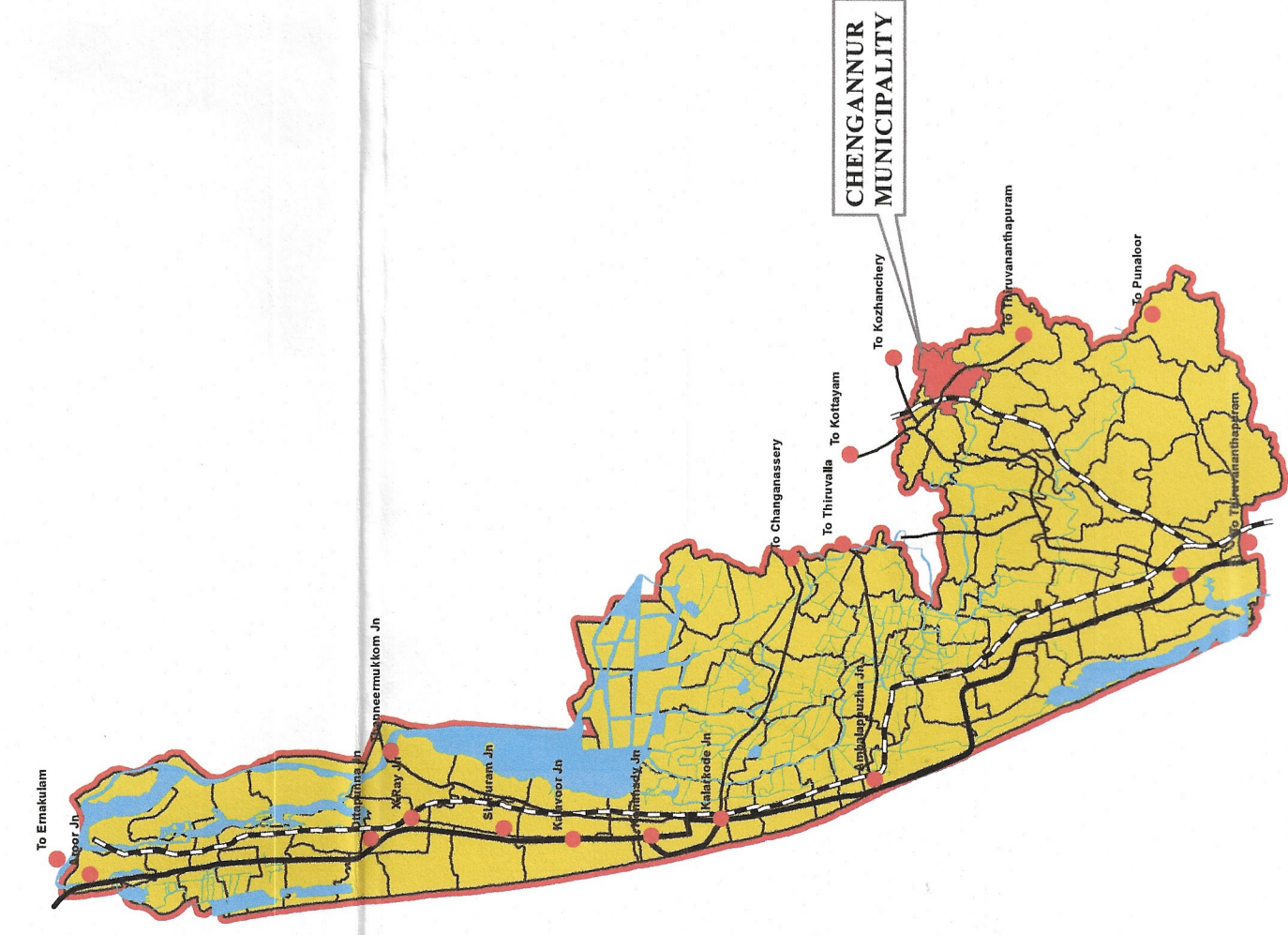
INDIA



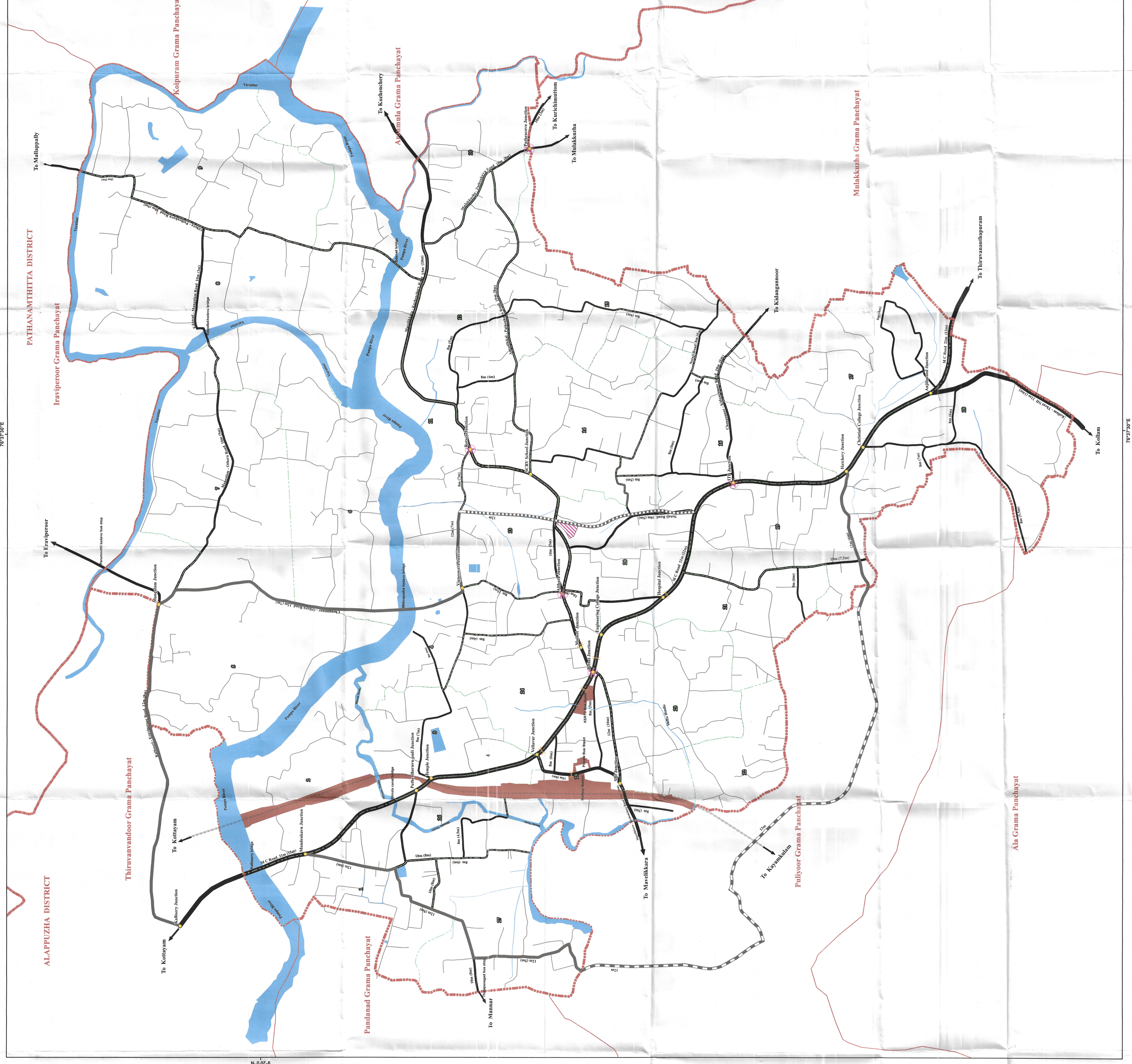
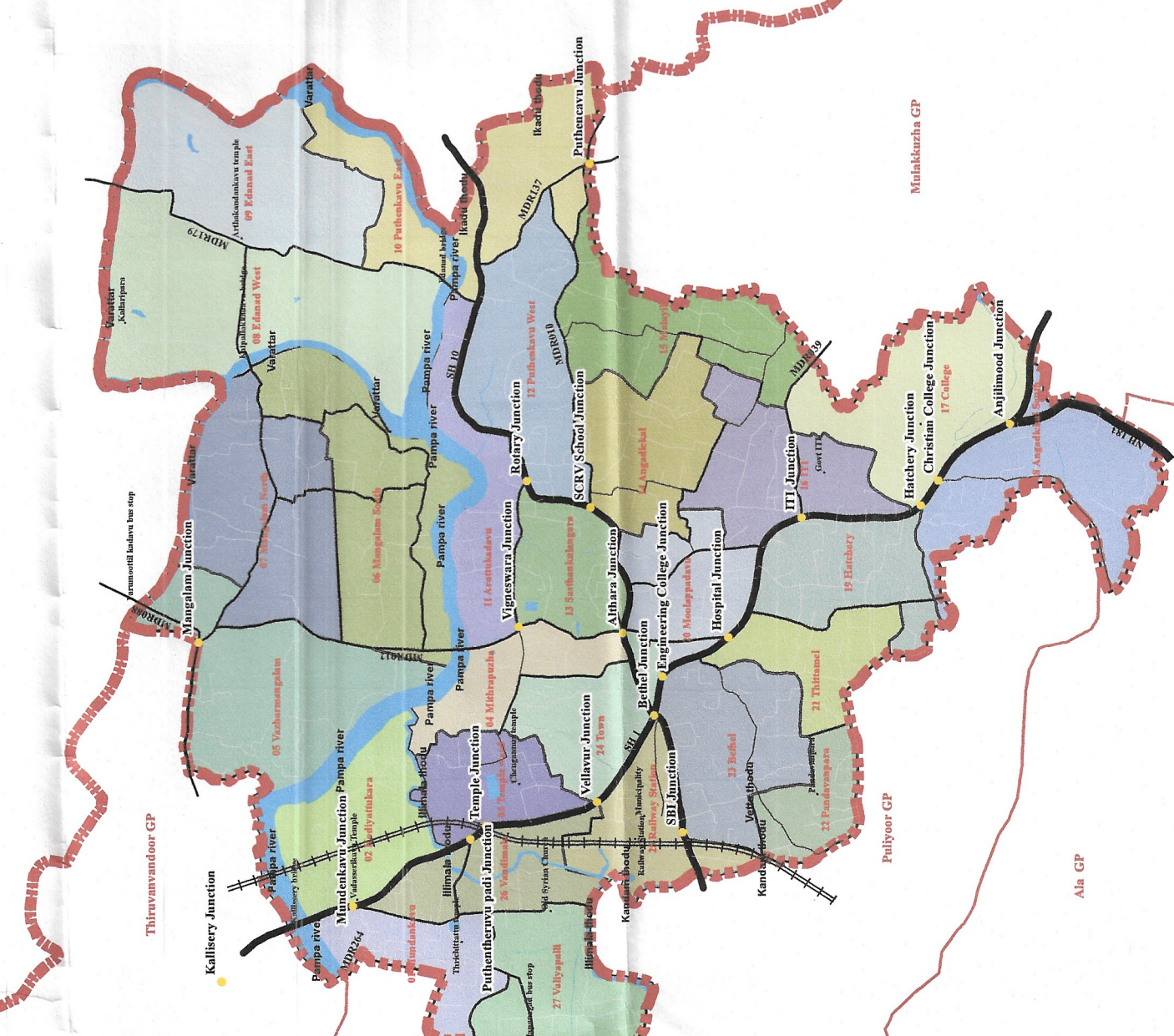
KERALA



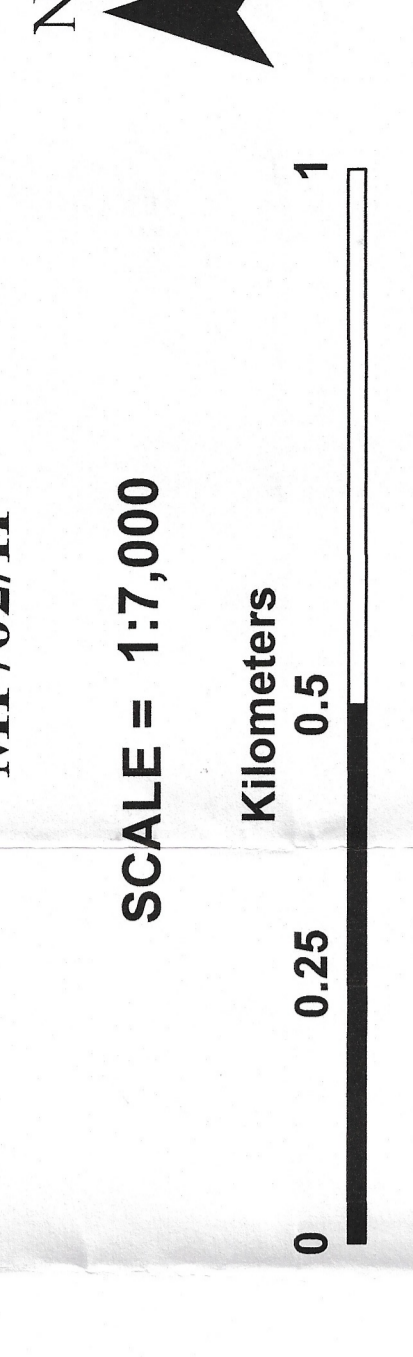
ALAPPUZHA DISTRICT



CHENGANNUR MUNICIPALITY



MASTER PLAN FOR CHENGANNUR TOWN - 2041 PROPOSED TRANSPORTATION MAP - MP/02/II



LEGEND

- District Boundary
Municipal Boundary
Panchayat Boundary
Ward Boundary
Railway line
Canal
Junctions
Junction Improvement
Proposed Foot Over Bridge
ROADS
Existing to be widened to 21 m
Existing to be widened to 15 m
Existing to be widened to 12 m
Existing to be widened to 10 m
Existing to be widened to 8 m
Bypass Ring Road to be widened to 12m
Proposed New Bypass Link Road 12m wide
Other Existing Roads
Transportation
Water bodies
SPECIAL USE ZONE
Parking Area

Official stamps and signatures of Chengannur Municipality and Government of Kerala officials.